

Council Report – Babergh and Mid Suffolk Draft Joint Local Plan and Statement of Community Involvement Addendum

Addendum to Babergh and Mid Suffolk Joint Local Plan Pre-Submission (Regulation 19) Document

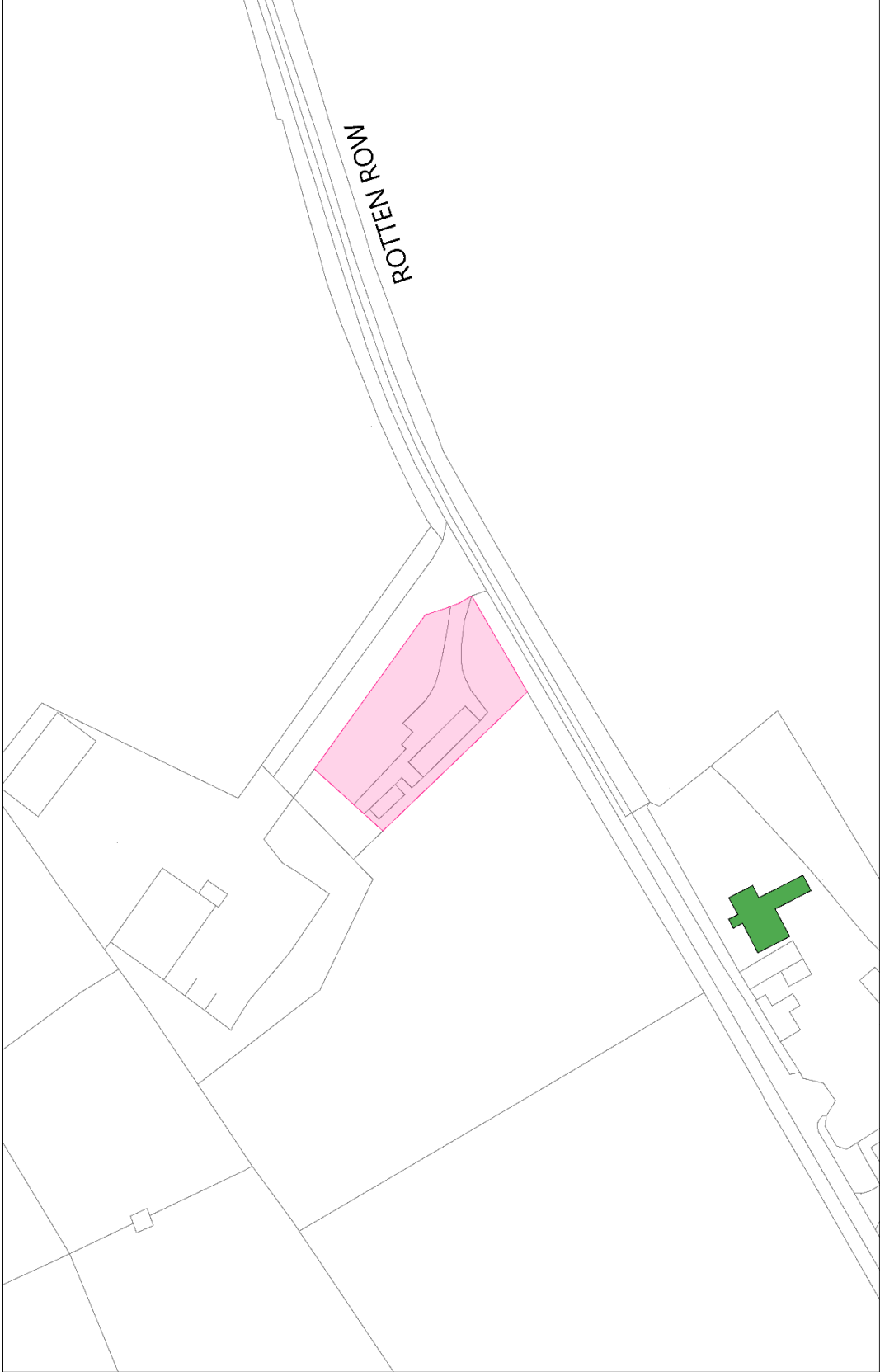
This addendum contains eleven maps that are a factual amendment to the Draft Joint Local Plan as published with the Babergh Council and Mid Suffolk Council meeting agendas.

Nine maps relate to existing Gypsy and Traveller sites, policy LP09. No changes are proposed.

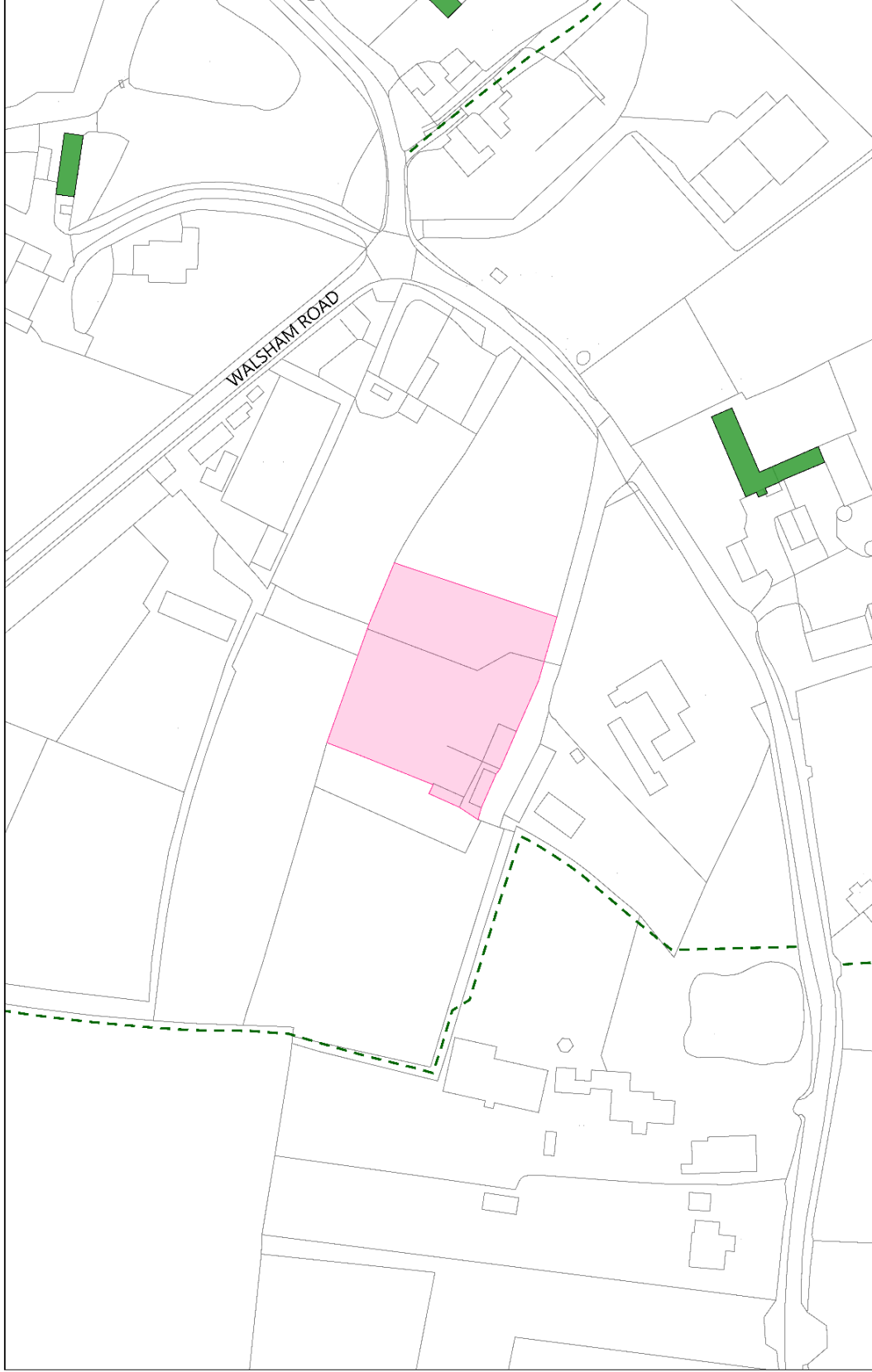
One map (Wherstead Business Park) shows the Area of Outstanding Natural Beauty, policy LP20.

One map (Needham Market) shows those site allocations with key infrastructure requirements.

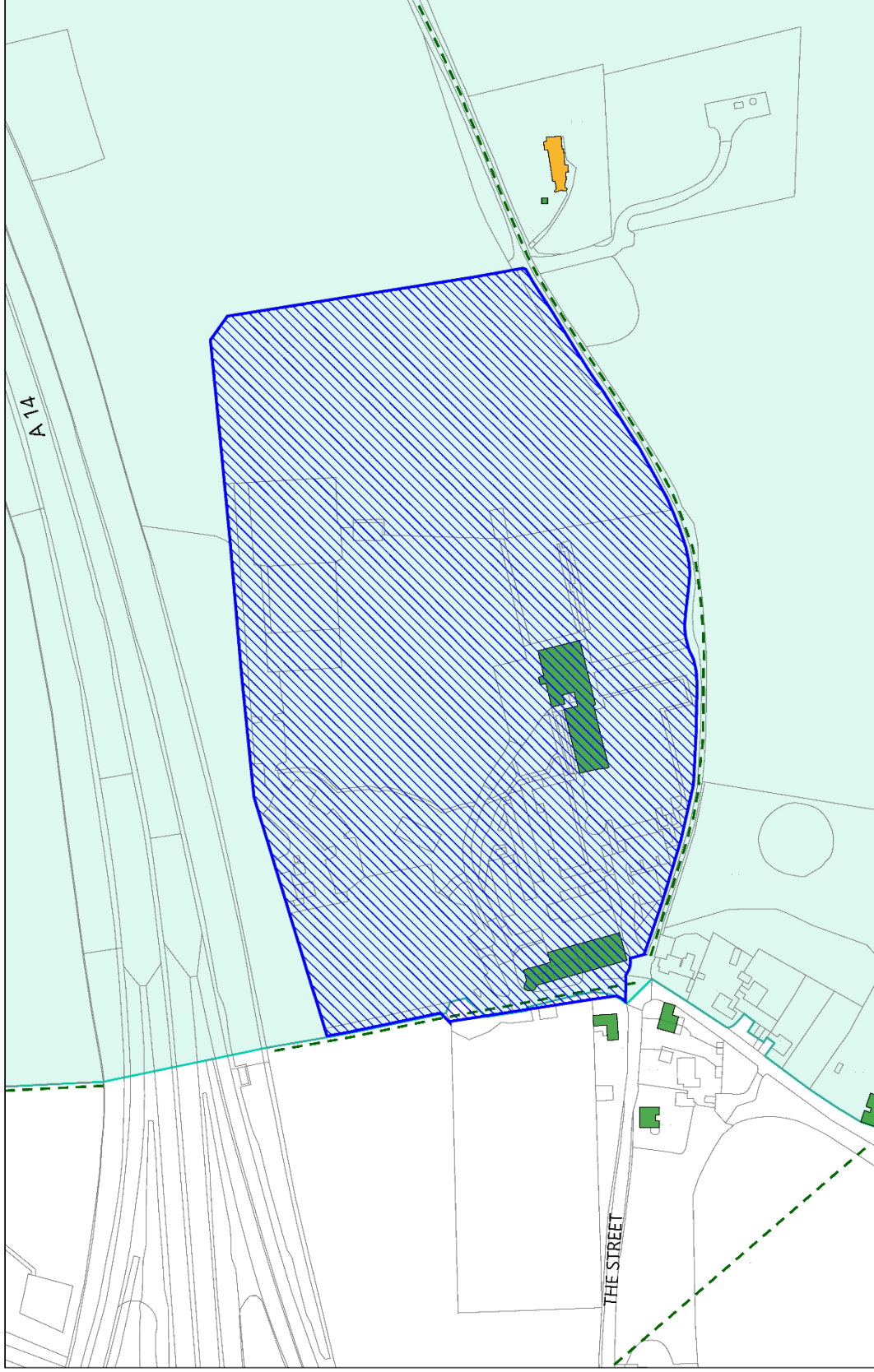
9th November 2020



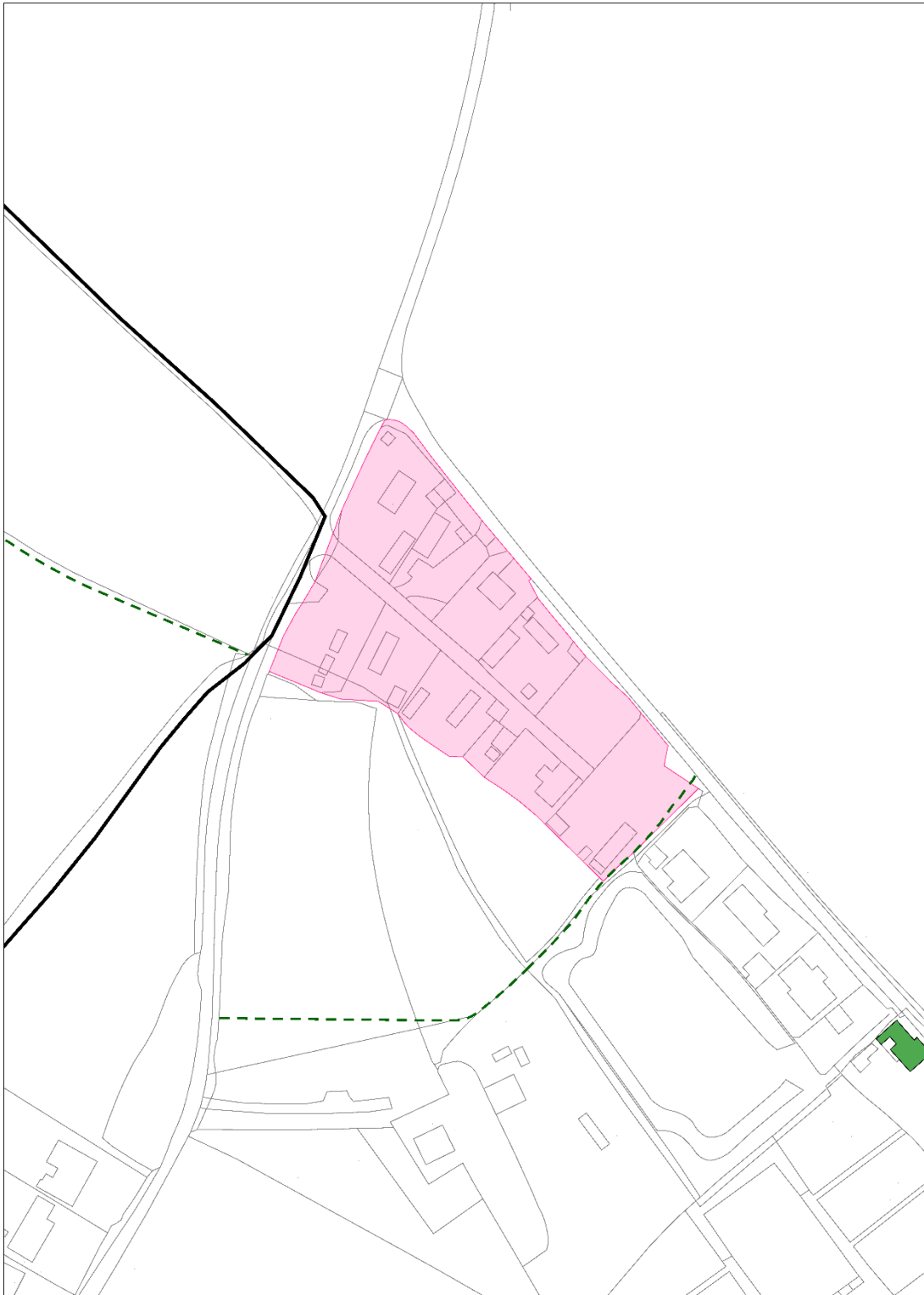
	<p>BABERGH AND MID SUFFOLK DISTRICT COUNCILS</p> <p>Lilleyfields, Newton</p>		SCALE 1:1000
<p>© Crown copyright and database right 2020 Ordnance Survey Licence number 100023274</p>			



	<p>BABERGH AND MID SUFFOLK DISTRICT COUNCILS</p> <p>Land at Deblins, Wattisham</p>	
	<p>SCALE 1:1500</p>	
<p>© Crown copyright and database right 2020 Ordnance Survey Licence number 100017810</p>		



	BABERGH AND MID SUFFOLK DISTRICT COUNCILS Wherstead Business Park	
	SCALE 1:2500	
		© Crown copyright and database right 2020 Ordnance Survey Licence number 100023274



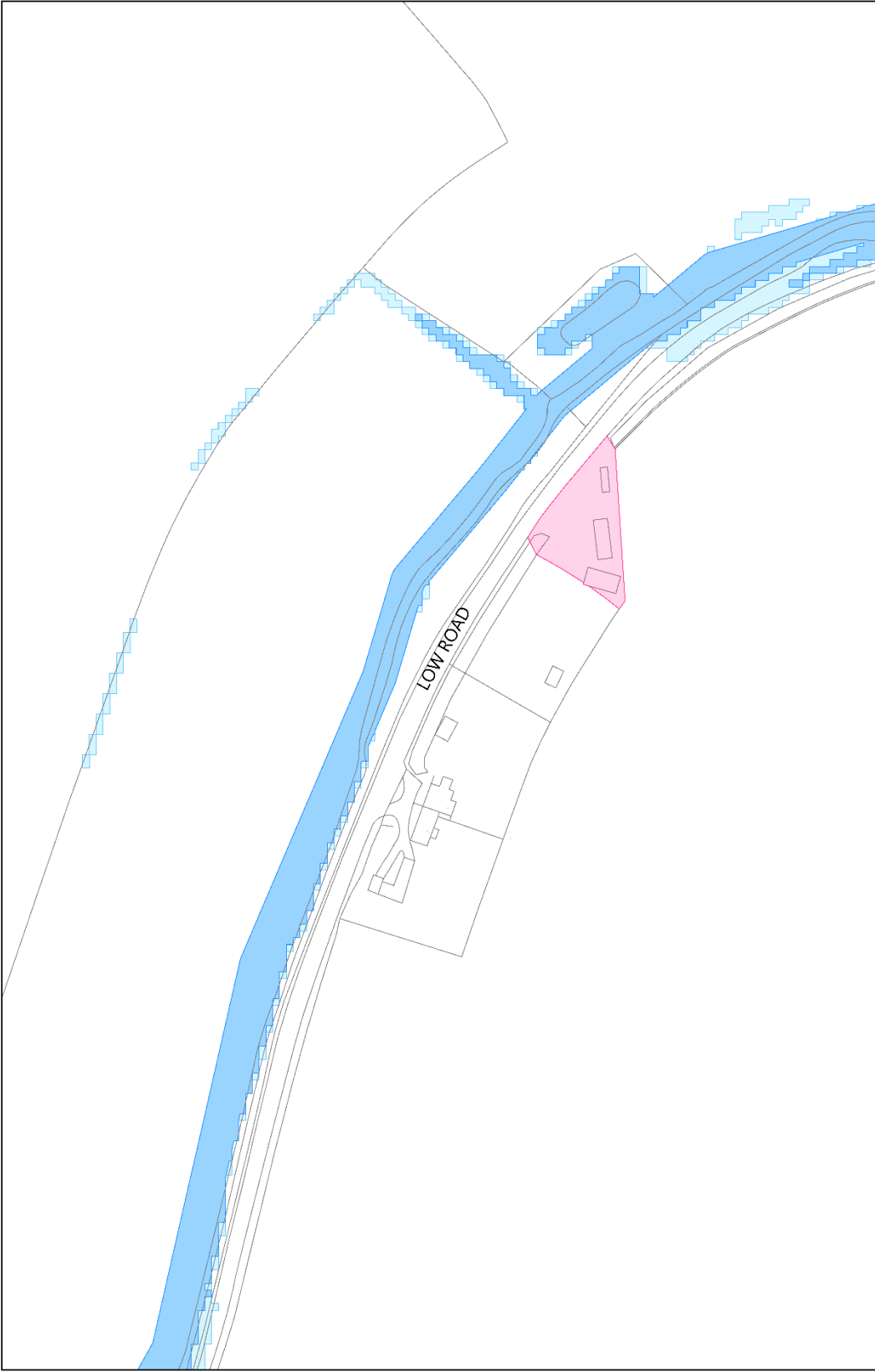
BABERGH AND MID SUFFOLK DISTRICT COUNCILS

Two Ways, Hinderclay



SCALE 1:1500

© Crown copyright and database right 2020
Ordnance Survey Licence
number 100017810



BABERGH AND MID SUFFOLK DISTRICT COUNCILS

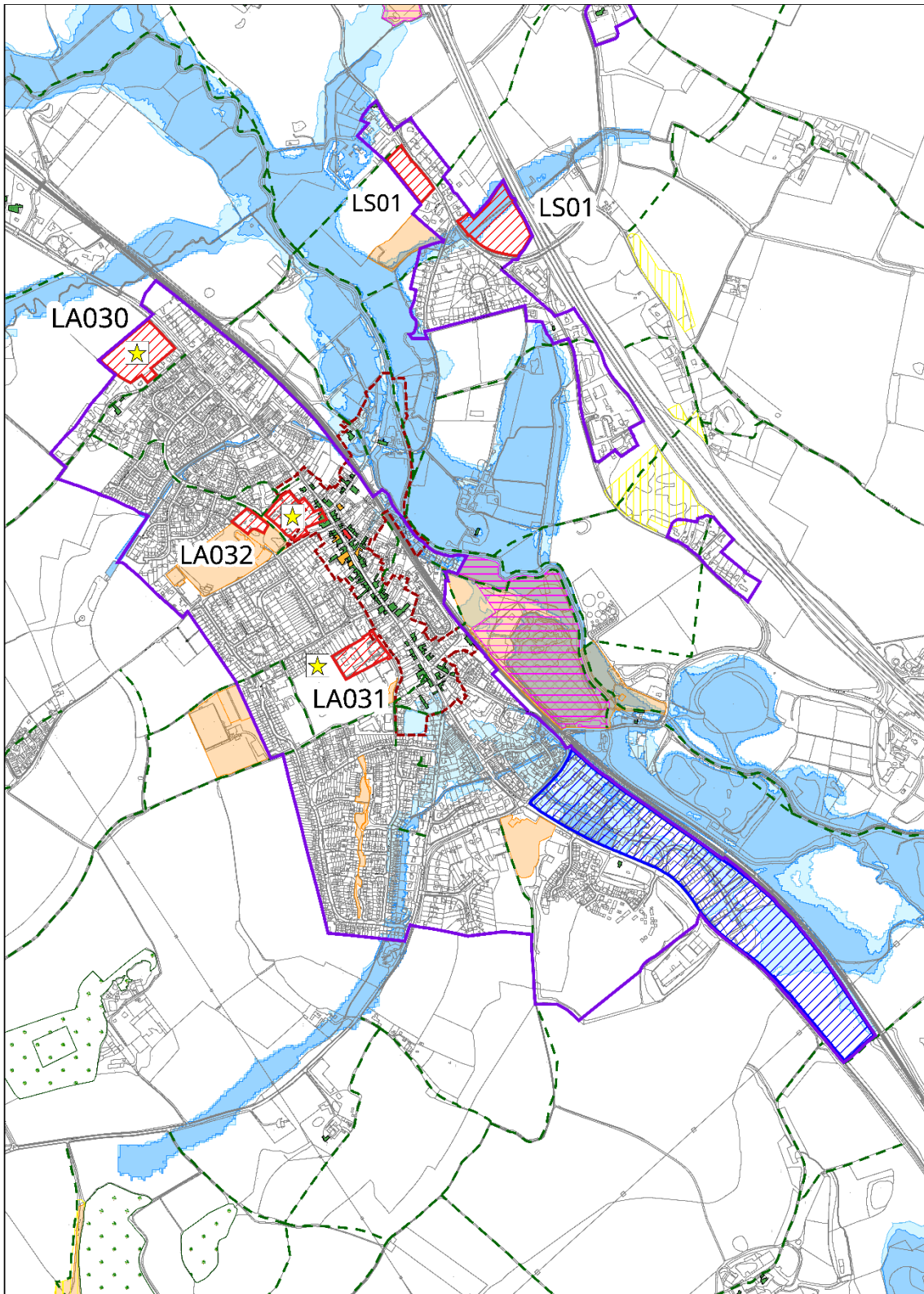
Land adjacent Old White Elms Pub, Monk Soham



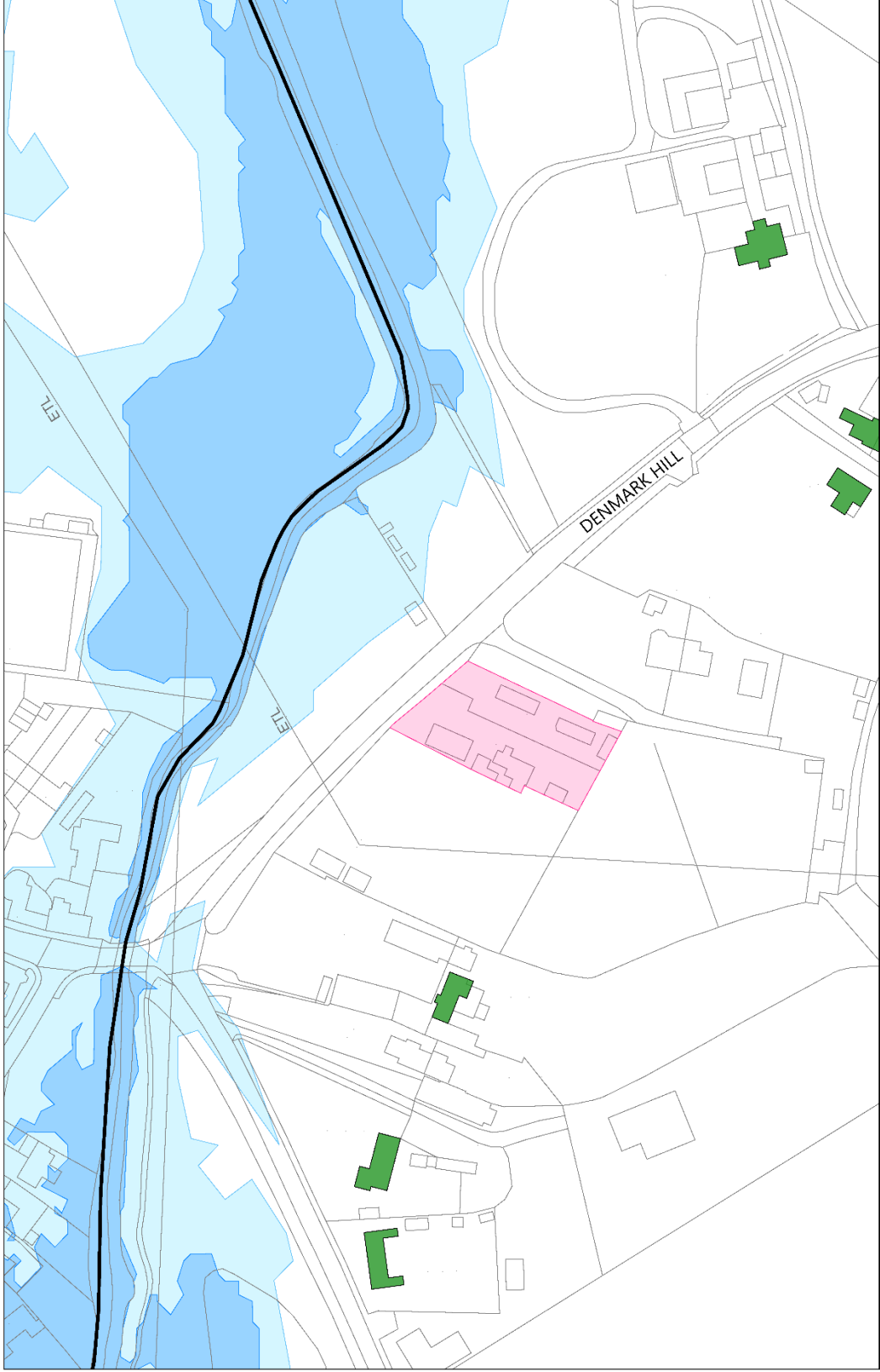
SCALE 1:1500

© Crown copyright and database right 2020
Ordnance Survey Licence number 100017810





	<p>BABERGH AND MID SUFFOLK DISTRICT COUNCILS</p> <p>Needham Market</p>	<div style="display: flex; align-items: center;">  <p>SCALE 1:14000</p> </div> <p style="font-size: small;">© Crown copyright and database right 2020 Ordnance Survey Licence number 100017810</p>
---	--	--



BABERGH AND MID SUFFOLK DISTRICT COUNCILS

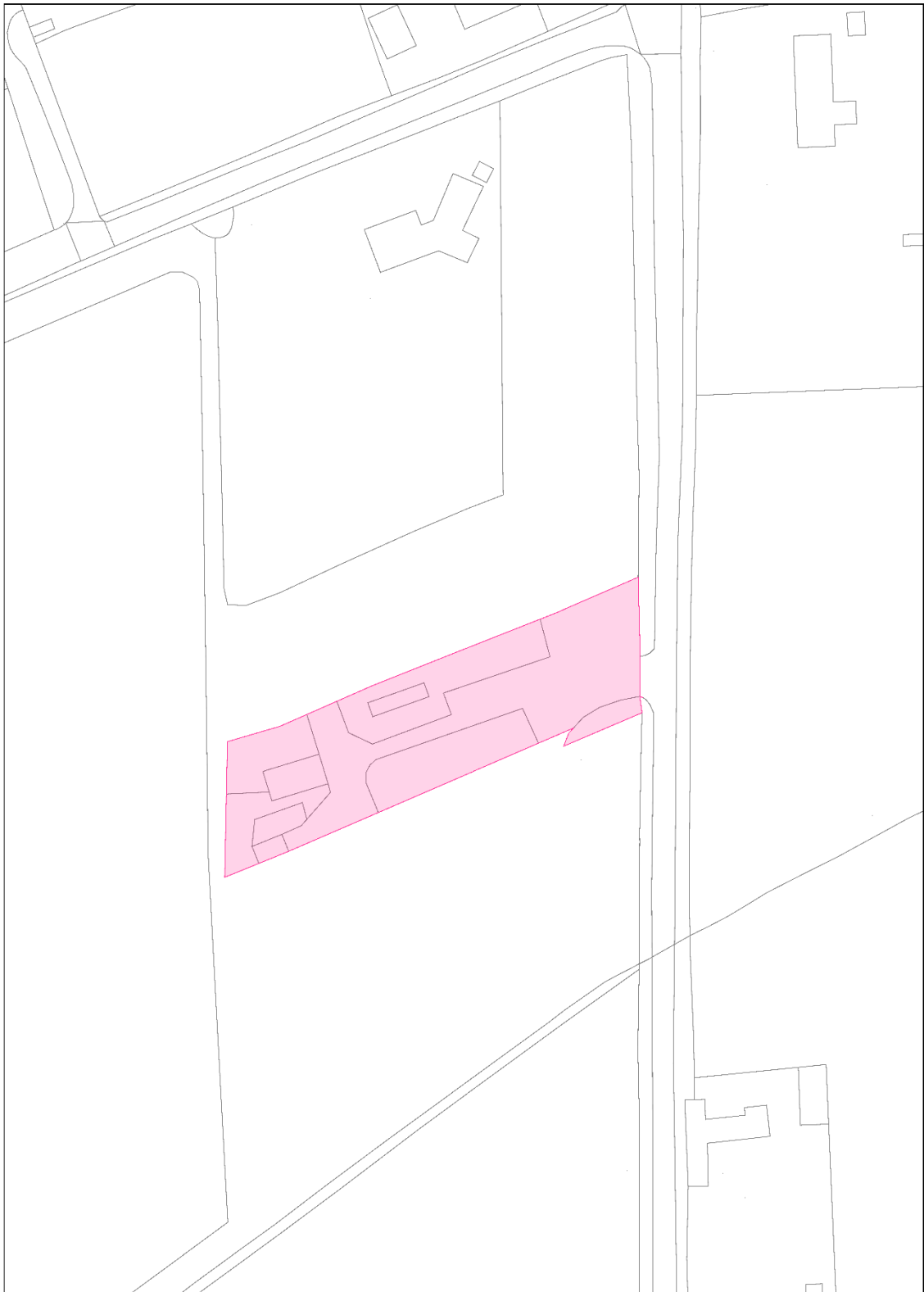
The Gables, Palgrave

SCALE 1:1500



© Crown copyright and database right 2020
Ordnance Survey Licence number 100017810





BABERGH AND MID SUFFOLK DISTRICT COUNCILS

Oak Lodge, Rickinghall



SCALE 1:1000

© Crown copyright and database right 2020
Ordnance Survey Licence
number 100023274

